









Notes

Trip to Lima Harley-Davidson/Buell

3255 Fort Shawnee Ind Dr, Cridersville, OH
45806 - (419) 331-3027











74.03 miles - about 1 hour 54 minutes

 **1380 E Kibby St, Lima, OH 45804-3127**

-  1. Start out going **WEST** on **E KIBBY ST** toward **INDUSTRY AVE.** go 1.4 mi
-  2. Turn **RIGHT** onto **S ELIZABETH ST.** go 0.7 mi
-  3. Turn **RIGHT** onto **W MARKET ST.** go 0.1 mi
-  4. Turn **LEFT** onto **E MARKET ST.** go 0.0 mi
-  5. Turn **RIGHT** onto **N MAIN ST.** go 0.2 mi
-  6. **318 N MAIN ST** is on the **RIGHT.** go 0.0 mi













A to B Travel Estimate: 2.39 mi - about 8 minutes

 **318 N Main St, Lima, OH 45801-4435**

-  1. Start out going **NORTH** on **N MAIN ST** toward **E WAYNE ST.** go 0.5 mi
-  2. Turn **LEFT** onto **W GRAND AVE.** go 0.4 mi
-  3. Turn **LEFT** onto **N METCALF ST.** go 2.4 mi
-  4. **N METCALF ST** becomes **S DIXIE HWY.** go 10.0 mi
-   5. **S DIXIE HWY** becomes **OH-67 / COUNTY ROAD 25A.** go 0.6 mi
-  6. Turn **SLIGHT RIGHT** onto **NORTH ST.** go 0.4 mi
-  7. Turn **LEFT** onto **N SELTZER ST.** go 0.1 mi
-  8. Turn **RIGHT** onto **E AUGLAIZE ST.** go 0.2 mi
-  9. **38 E AUGLAIZE ST** is on the **RIGHT.** go 0.0 mi














B to C Travel Estimate: 14.79 mi - about 27 minutes

38 E Auglaize St, Wapakoneta, OH 45895-1505

-  1. Start out going **WEST** on **E AUGLAIZE ST** toward **WILLIPIE ST.** go 0.1 mi
-  2. Turn **LEFT** onto **OH-198 / OH-501 / S BLACKHOOF ST.** Continue to follow **S BLACKHOOF ST.** go 1.2 mi
-   3. Merge onto **US-33 E.** go 13.3 mi
-   4. Turn **RIGHT** onto **MAIN ST / US-33.** Continue to follow **US-33.** go 7.4 mi
-  5. Turn **LEFT** onto **LINCOLN BLVD.** go 0.0 mi
-   6. Turn **RIGHT** onto **E MAIN ST / OH-366.** Continue to follow **OH-366.** go 1.8 mi
-   7. Turn **LEFT** onto **OH-368.** go 2.5 mi
-  8. **9667 STATE ROUTE 368** is on the **LEFT.** go 0.0 mi

C to D Travel Estimate: 26.32 mi - about 37 minutes

9667 State Route 368, Huntsville, OH 43324-9639

-  1. Start out going **SOUTHEAST** on **OH-368** toward **LAKESHORE DR W.** go 2.5 mi
-   2. Turn **RIGHT** onto **OH-366.** go 1.8 mi
-  3. Turn **LEFT** onto **LINCOLN BLVD.** go 0.0 mi
-   4. Turn **RIGHT** onto **US-33.** go 7.4 mi
-   5. Turn **LEFT** onto **US-33 / MARKET ST.** Continue to follow **US-33.** go 6.9 mi
-   6. Turn **RIGHT** onto **OH-65.** go 6.9 mi
-  7. Turn **LEFT** onto **AMHERST RD.** go 1.0 mi
-  8. **AMHERST RD** becomes **NATIONAL RD.** go 1.1 mi
-  9. **16943 NATIONAL RD** is on the **RIGHT.** go 0.0 mi

D to E Travel Estimate: 27.54 mi - about 36 minutes

**Cycle Sport Center - (419) 645-4726
16943 National Rd, Wapakoneta, OH 45895**



1. Start out going **WEST** on **NATIONAL RD / NATIONAL 208** toward **E MAIN ST.**

go 0.0 mi



2. Merge onto **I-75 N.**

go 2.2 mi



3. Take the **BREESE RD** exit, **EXIT 120**, toward **FORT SHAWNEE.**

go 0.2 mi



4. Turn **LEFT** onto **WBREESE RD.**

go 0.2 mi



5. Turn **RIGHT** onto **FORT SHAWNEE INDUSTRIAL DR.**

go 0.4 mi



6. **3255 FORT SHAWNEE IND DR.**

go 0.0 mi

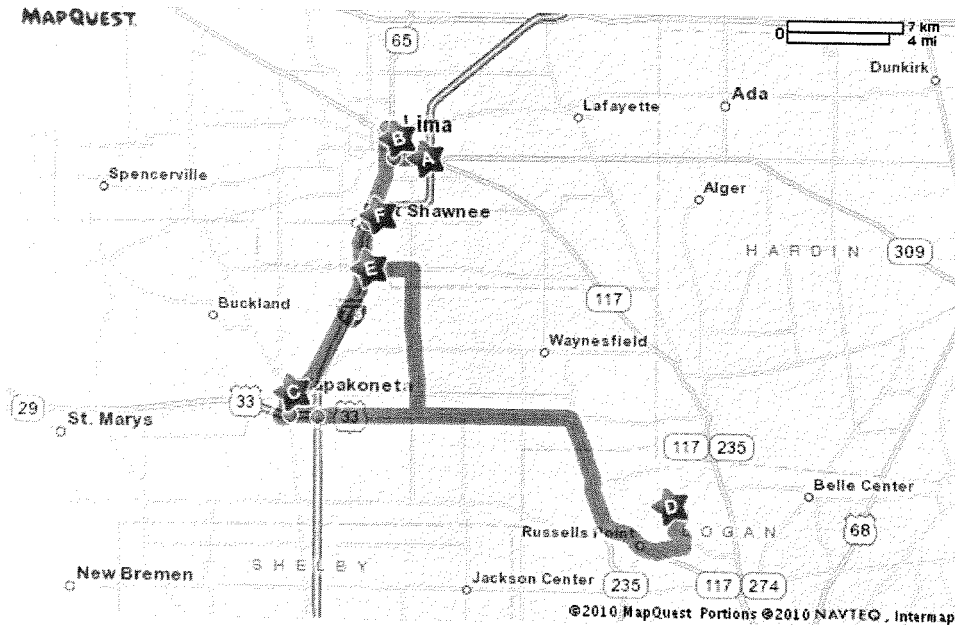
E to F Travel Estimate: 2.99 mi - about 4 minutes



Lima Harley-Davidson/Buell - (419) 331-3027
3255 Fort Shawnee Ind Dr, Cridersville, OH 45806

Total Travel Estimate : 74.03 miles - about 1 hour 54 minutes

Route Map [Hide](#)



All rights reserved. Use subject to License/Copyright | [Map Legend](#)

Directions and maps are informational only. We make no warranties on the accuracy of their content, road conditions or route usability or expeditiousness. You assume all risk of use. MapQuest and its suppliers shall not be liable to you for any loss or delay resulting from your use of MapQuest. Your use of MapQuest means you agree to our [Terms of Use](#)